

WELCOME

PROJECT OVERVIEW PUBLIC MEETING

December 8, 2022

5:30 p.m. to 7:30 p.m.



Cadwell Community Center
1 Cassady Street, Umatilla, FL 32746

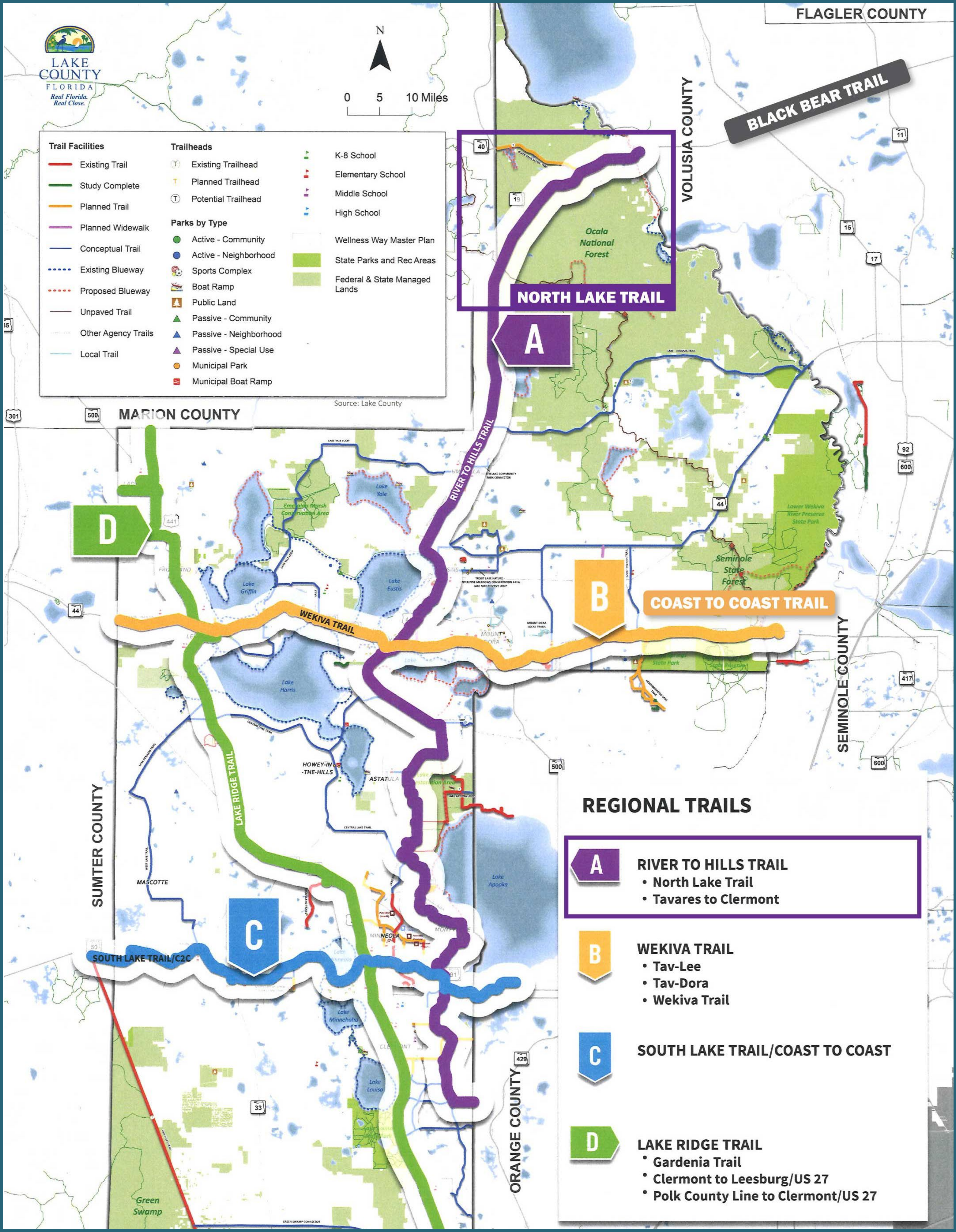
The environmental review, consultation, and other actions required by applicable federal environmental laws for this project are being, or have been, carried out by Lake County pursuant to 23 U.S.C. §327 and a Memorandum of Understanding dated May 26, 2022, as executed by the Federal Highway Administration and the Florida Department of Transportation.

TITLE VI

Public participation is solicited without regard to race, color, national origin, age, sex, religion, disability, or family status.

Persons who require language translation or interpretive services, which are provided at no cost, or those requiring special accommodations under the Americans with Disabilities Act of 1990 (ADA) may request assistance by contacting **Sharon Lewis, Lake County Title VI/Nondiscrimination and ADA Coordinator, at **(352) 253-9050** or **Sharon.Lewis@lakecountyfl.gov** at least seven (7) days prior to the meeting.**

COUNTY TRAILS MASTER PLAN

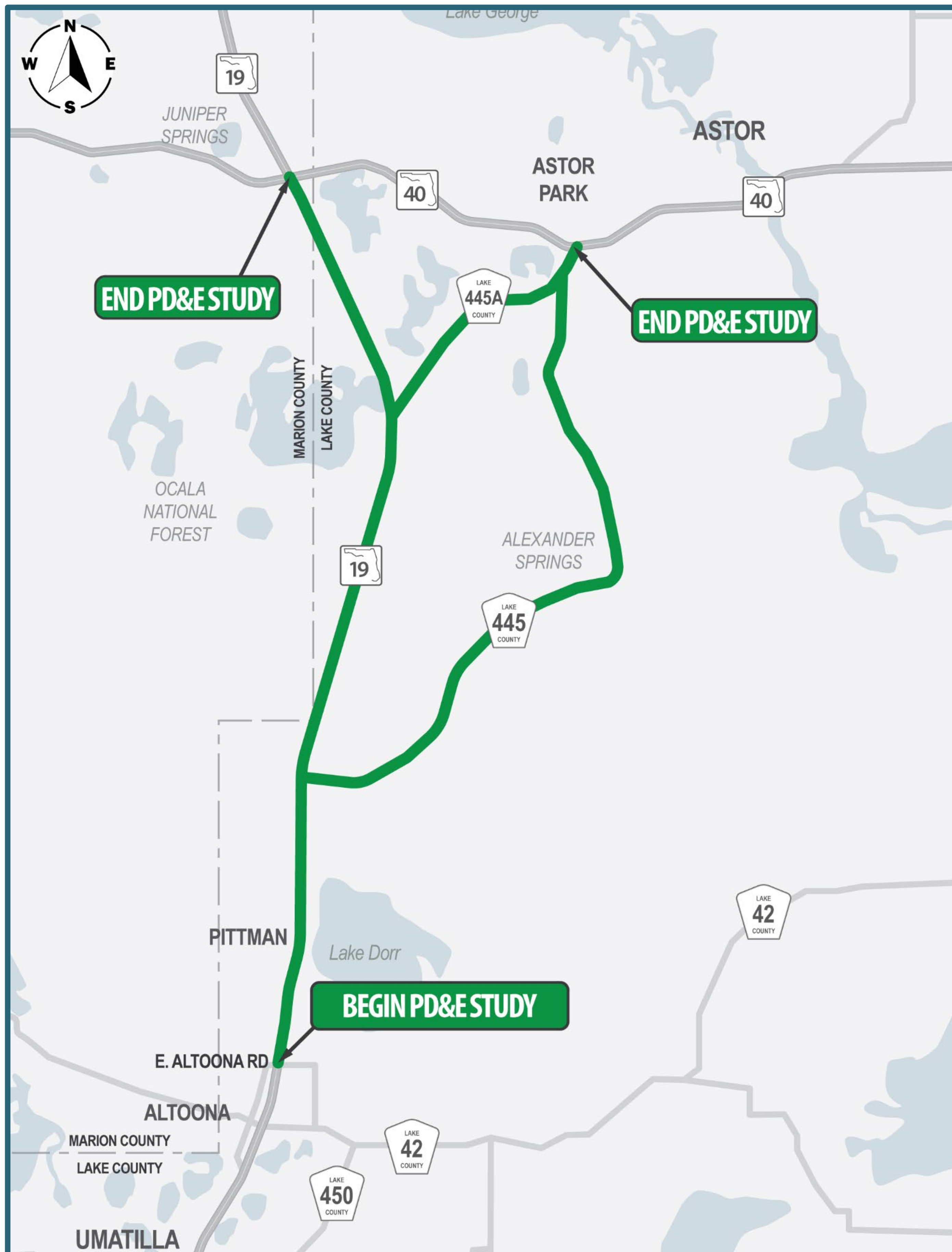


Regional Multi-Use Trail Connections

NORTH LAKE TRAIL – PHASE 3

PROJECT DEVELOPMENT AND ENVIRONMENT STUDY

PURPOSE & NEED



PROJECT LOCATION

PURPOSE

Provide a safe, comfortable, and accessible paved facility for:

- Bicyclists and pedestrians
- Other non-motorized users
- Connect gaps in regional trail network

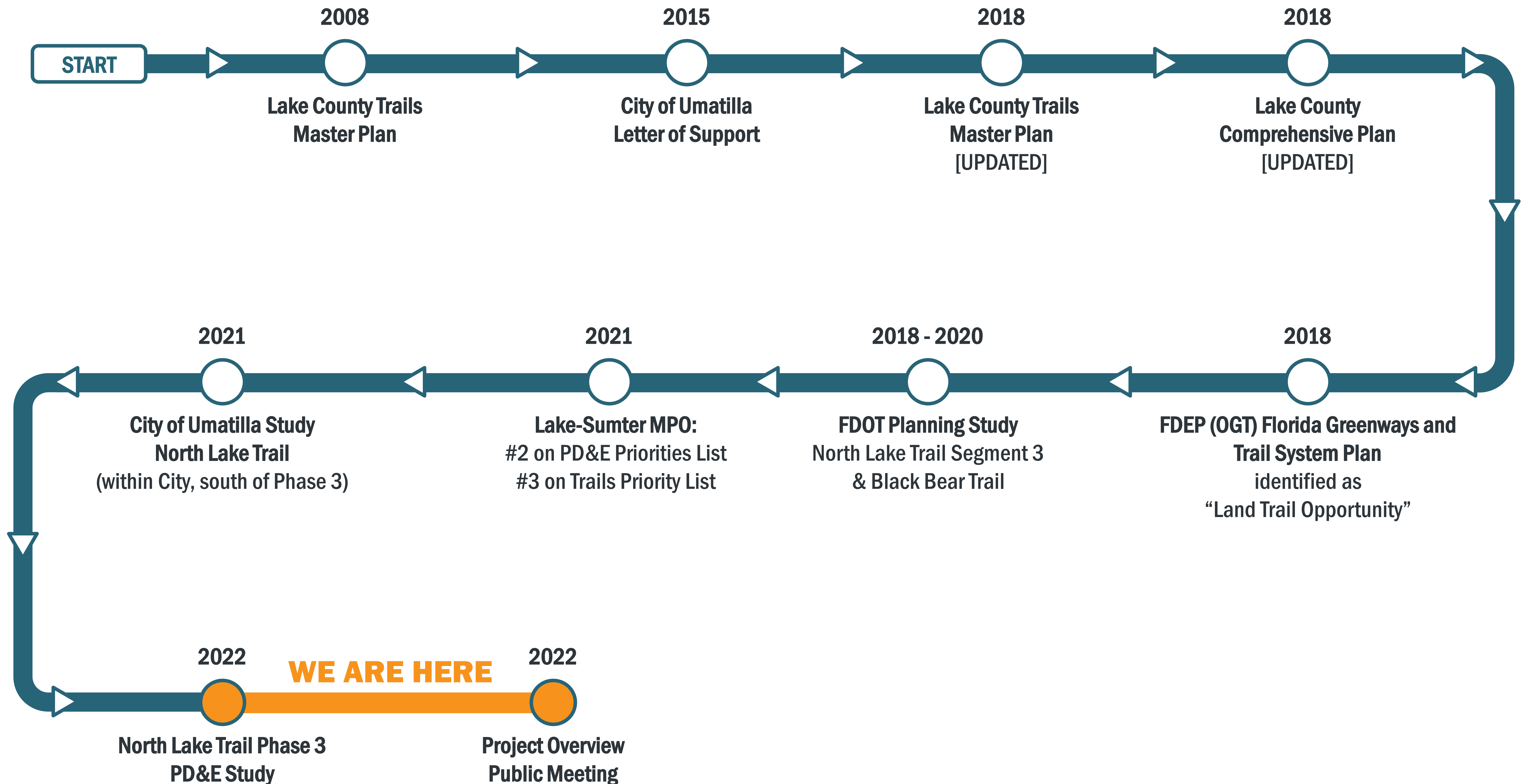
NEED

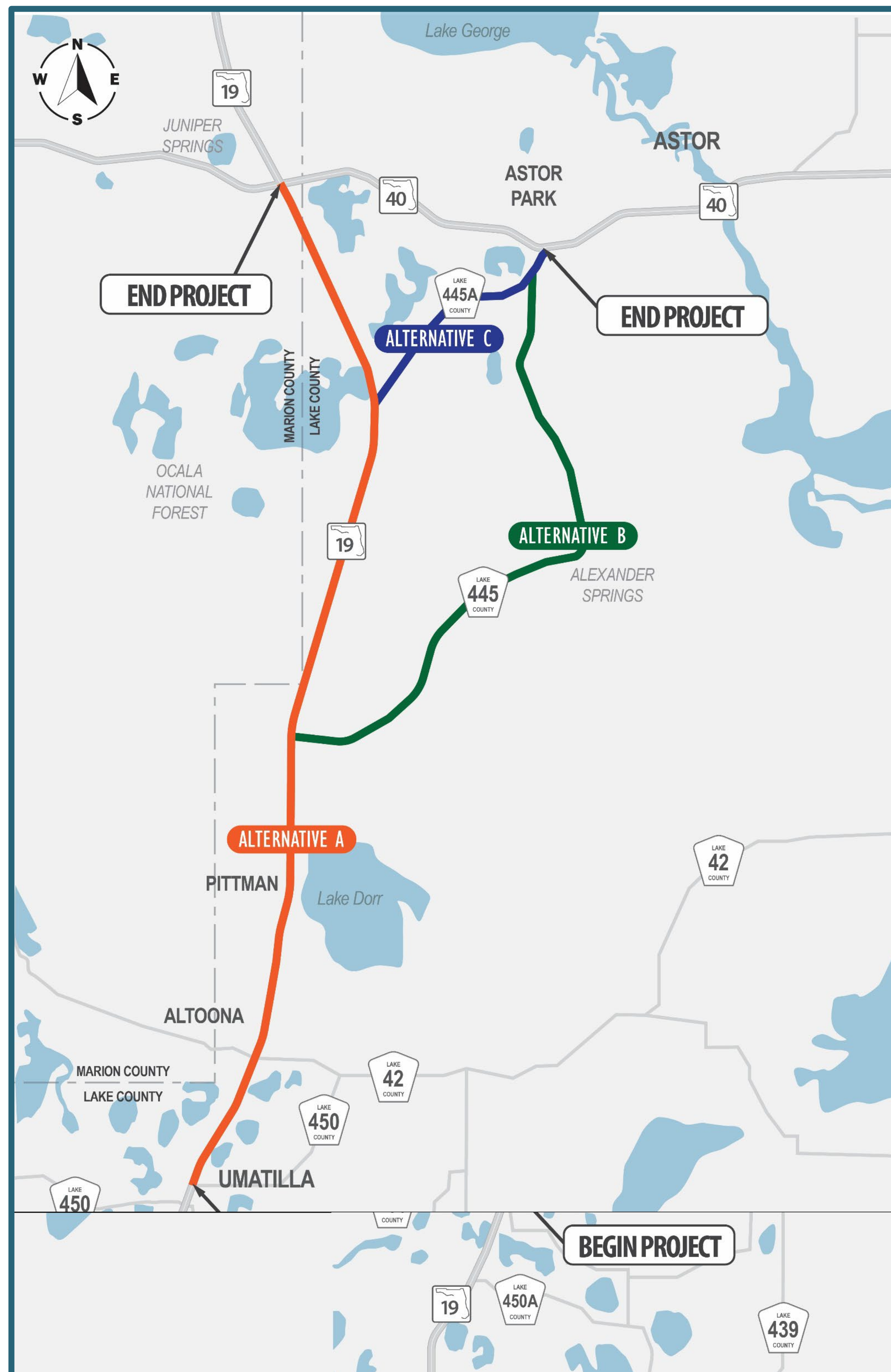
- Gaps in the regional trail network
- Lack of safe, comfortable and accessible pedestrian bicycle facilities

NORTH LAKE TRAIL – PHASE 3

PROJECT DEVELOPMENT AND ENVIRONMENT STUDY

PROJECT BACKGROUND





PROJECT ALTERNATIVES

CORRIDOR PLANNING STUDY (2018 – 2020)

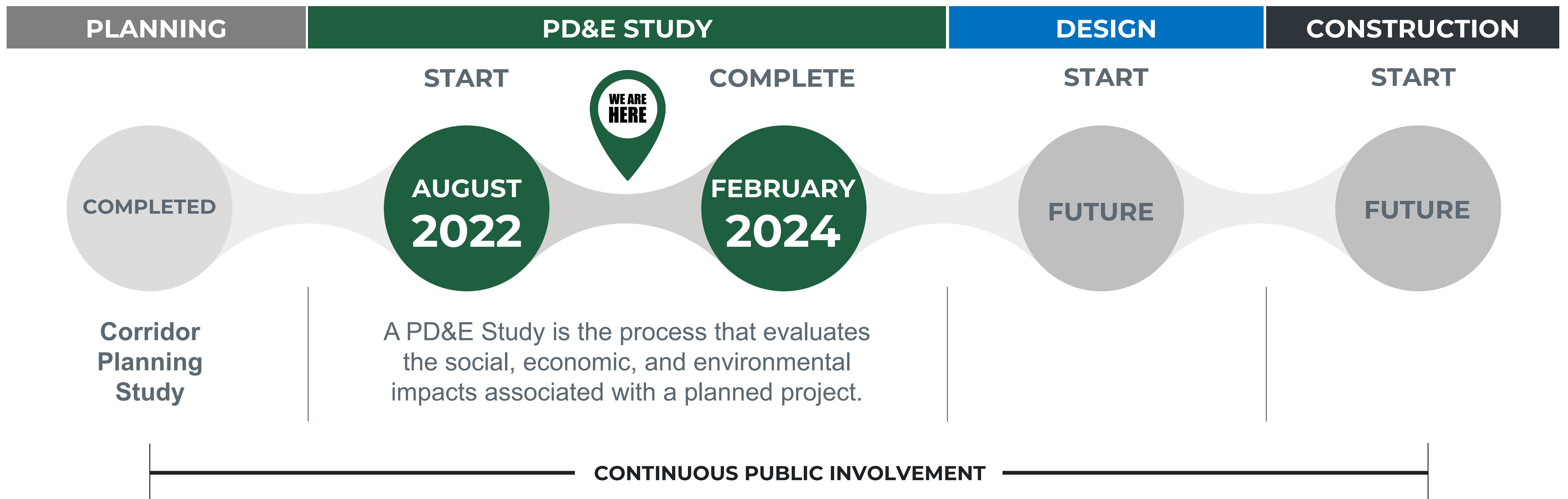
In April 2019, FDOT completed the Corridor Planning Study for North Lake Trail – Phase 3. Three alternatives were recommended for further evaluation during the PD&E Study.

ALTERNATIVE A begins at CR 450 and travels north meandering alternatively along both sides of SR 19 until terminating at SR 40.

ALTERNATIVE B follows Alternative A, until reaching CR 445 where it turns east, crossing Spring Creek, until reaching CR 445A. The path continues north along CR 445A until reaching SR 40.

ALTERNATIVE C follows Alternative A until reaching CR 445A where it turns east following CR 445A until reaching the intersection of CR 445A and SR 40.

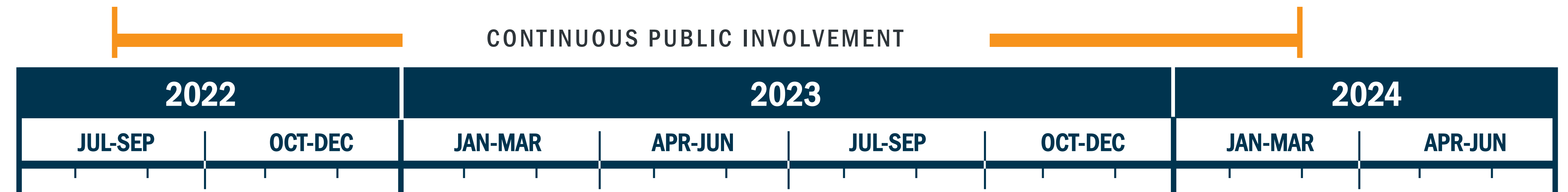
PROJECT DEVELOPMENT PROCESS



NORTH LAKE TRAIL – PHASE 3

PROJECT DEVELOPMENT AND ENVIRONMENT STUDY

PD&E STUDY SCHEDULE



BEGIN PD&E STUDY



DATA COLLECTION



ENGINEERING ANALYSES



DOCUMENTATION



PUBLIC INVOLVEMENT



LOCAL BRIEFINGS
(AGENCY COORDINATION & SMALL GROUPS)



PROJECT OVERVIEW PUBLIC MEETING



ALTERNATIVE CONCEPTS PUBLIC WORKSHOP



DRAFT RECOMMENDED IMPROVEMENT PUBLIC MEETING



LAKE COUNTY BCC PUBLIC HEARING

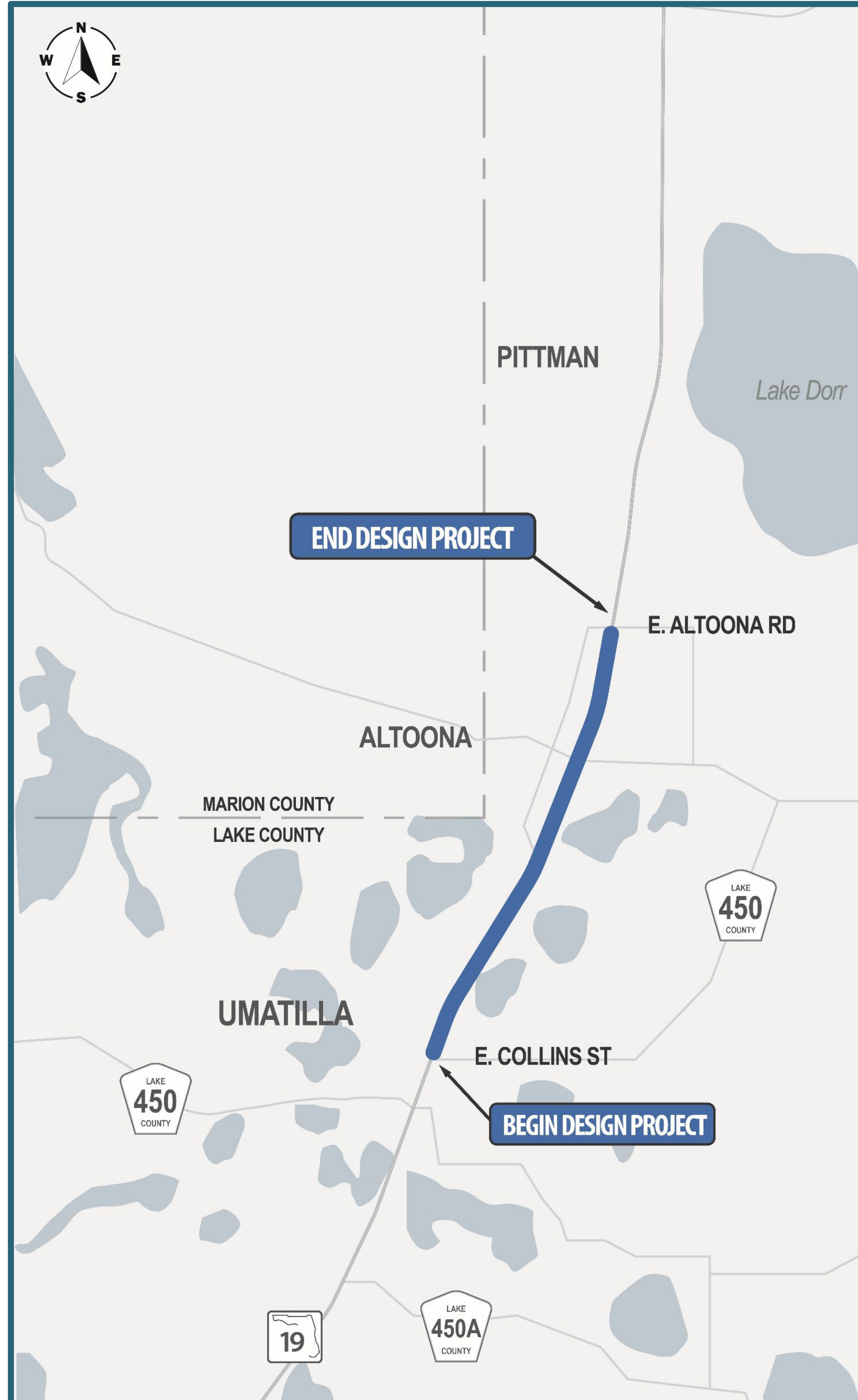


COMPLETE PD&E STUDY



NORTH LAKE TRAIL – PHASE 3

PROJECT DEVELOPMENT AND ENVIRONMENT STUDY



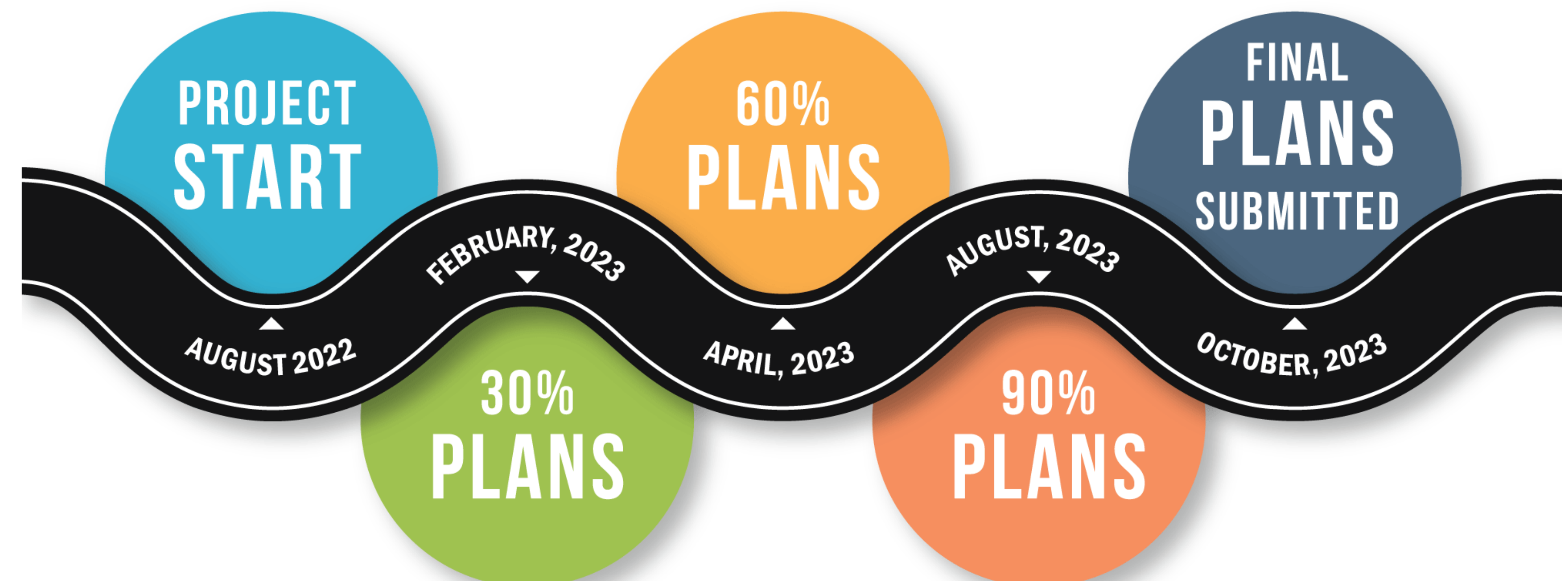
DESIGN SEGMENT LOCATION

DESIGN SEGMENT

In 2022, Lake County initiated the design phase for the North Lake Trail segment that generally follows State Road 19 from E. Collins Street (in Umatilla) to E. Altoona Road (in Altoona) as presented in the map.

This segment is approximately 3 miles in length. The northern terminus of this project (E. Altoona Road) is also the southern terminus for the North Lake Trail segment that is undergoing the **Project Development and Environment (PD&E) Study**.

DESIGN SEGMENT TIMELINE



Note: At this time, it is unknown as to when activities beyond the design phase (right-of-way acquisition and construction) will be completed.

WE WANT TO HEAR FROM YOU

THERE ARE SEVERAL WAYS TO LEAVE A COMMENT

1

Drop the comment form in the comment box at this meeting.

2

Mail or email your comments to:

George Gadiel, P.E.

Lake County Project Manager

Lake County Public Works

350 N. Sinclair Avenue

Tavares, Florida 32778

Phone: (352) 253-9092

Email: George.Gadiel@lakecountyfl.gov

3

Using the camera feature on your smartphone, scan the QR code here



to access our online form and submit your comments directly through our website.



4

Visit the address below on any web enabled device and submit your comments online at the most convenient place and time for you.

<https://www.northlaketrail.com/get-connected/>